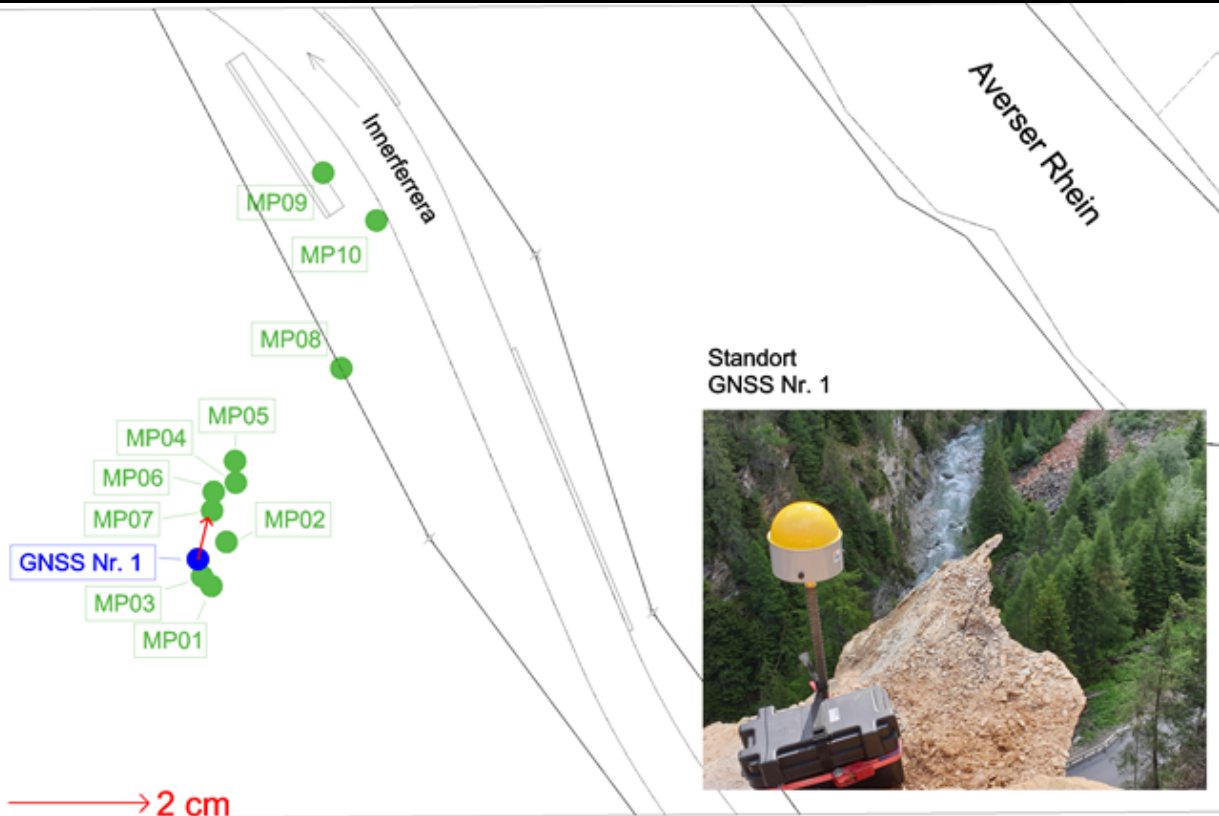


Averserstrasse, Steinschlaggebiet Starlera

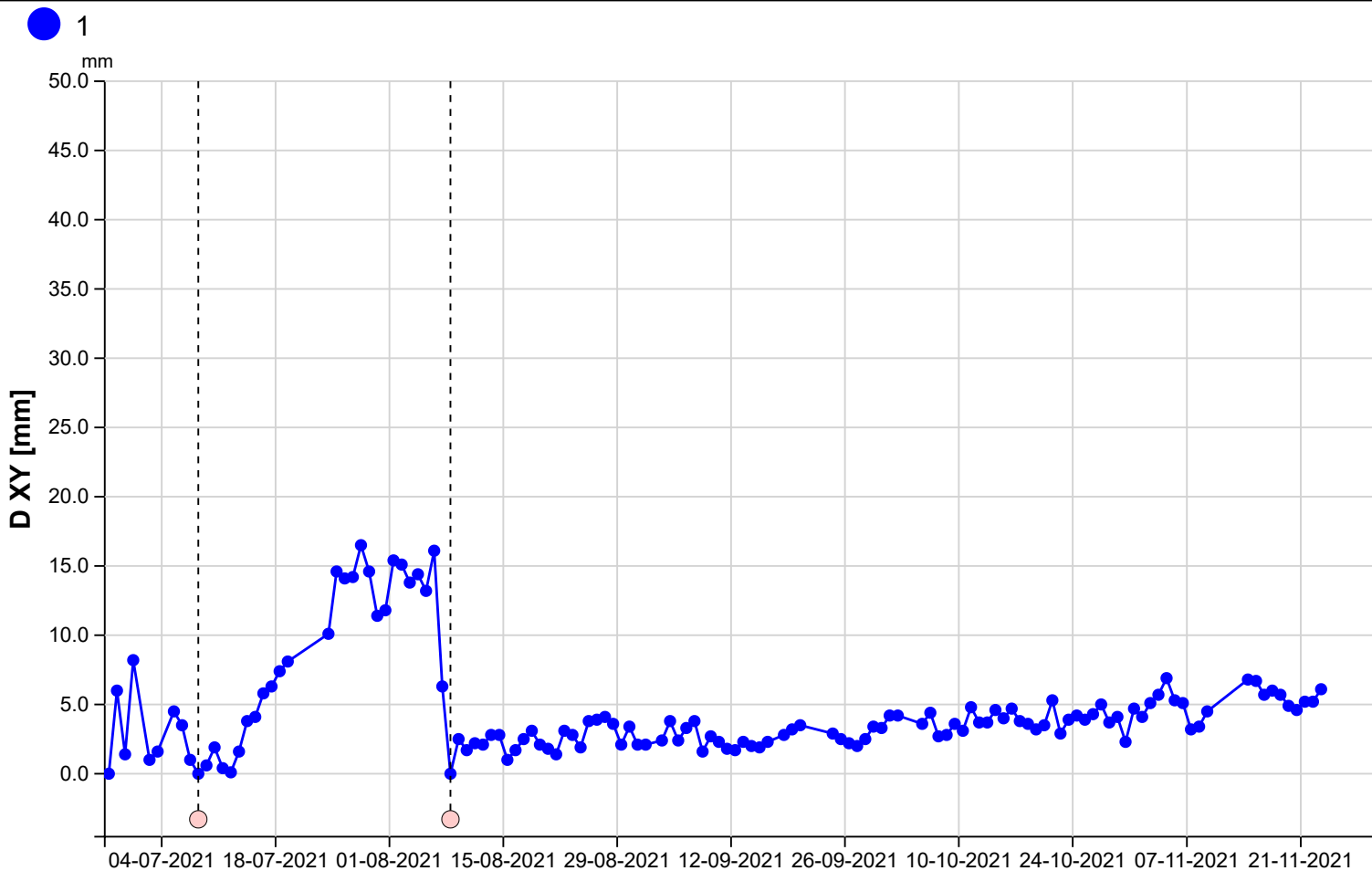


From: 27.06.2021
To: 30.11.2021

Author: DMe
Created: 24.11.2021



GNSS-Monitoring (Lage)



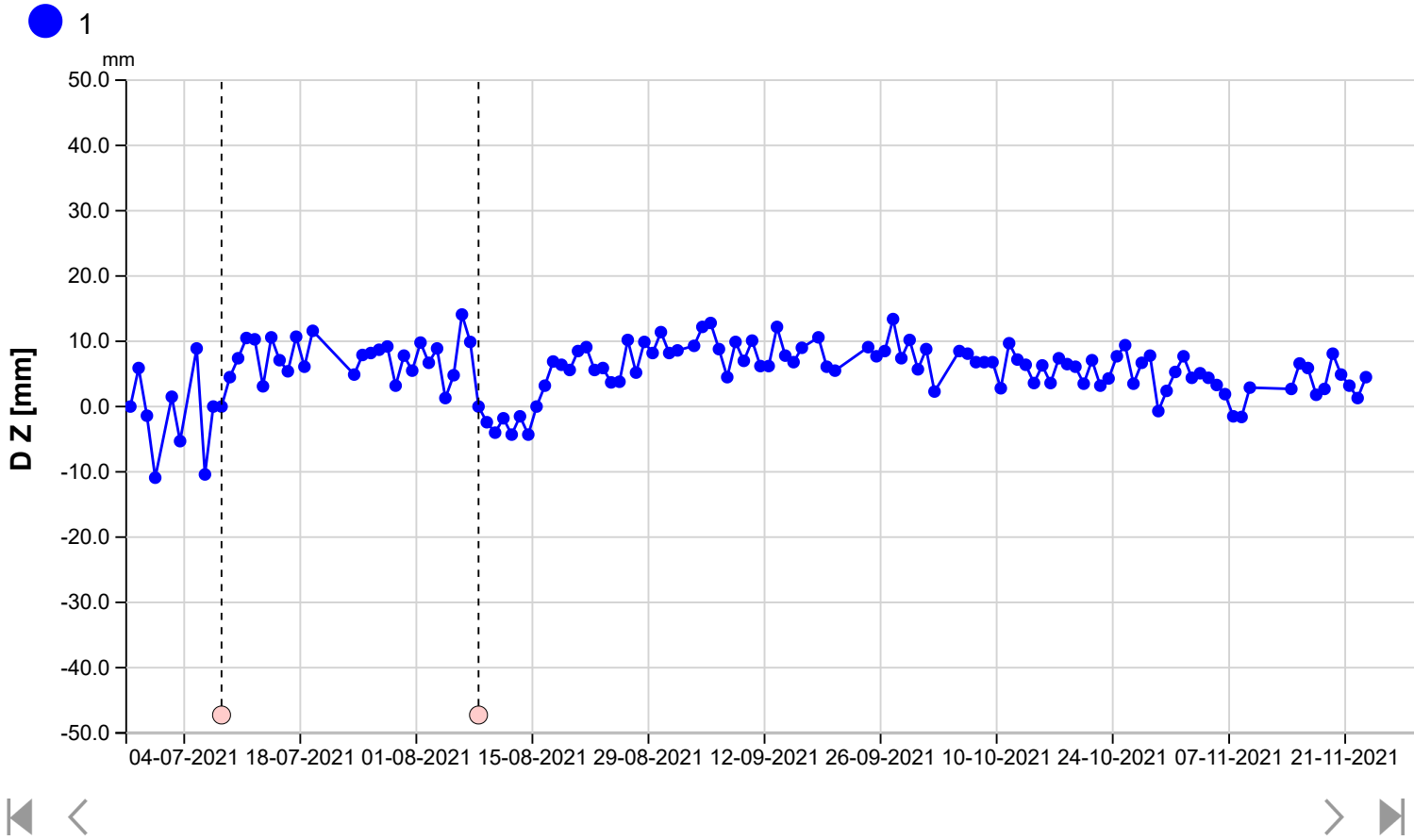
Averserstrasse, Steinschlaggebiet Starlera



From: 27.06.2021
To: 30.11.2021

Author: DMe
Created: 24.11.2021

GNSS-Monitoring (Höhe)



GNSS-Monitoring (Lage und Höhe)

